

**MULTI SECTORAL
DEVELOPMENT PLAN FOR
MINORITIES**

2011-12

District – Moradabad (U.P.)

Presented By
DISTRICT MAGISTRATE,
Moradabad (U.P.)

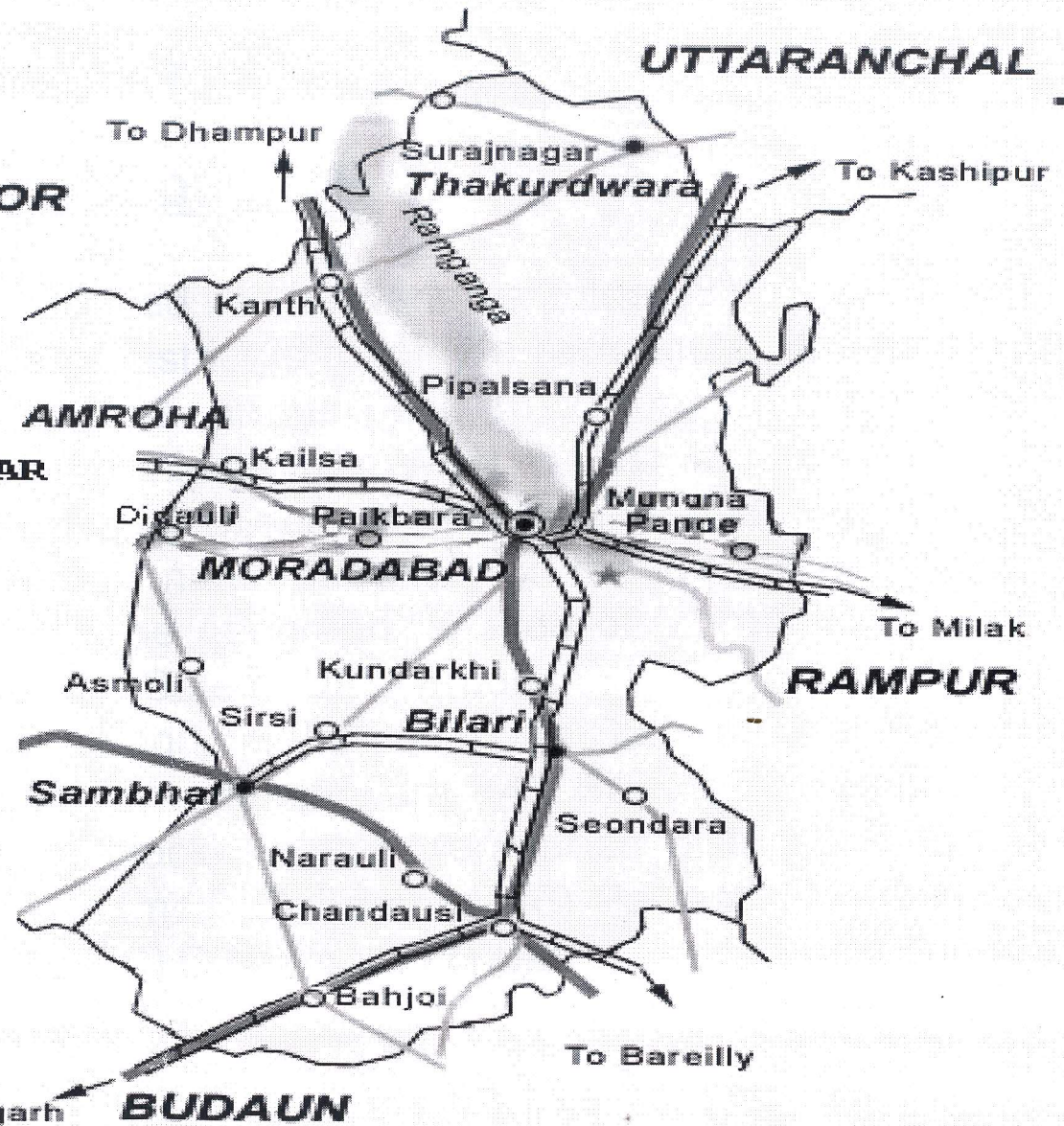
MORADABAD (Uttar Pradesh)

BIJNOR











UTTARANCHAL



JYOTIBA PHULE NAGAR



Map not to Scale

-  National Highway
-  District Boundary
-  River
-  State Highway
-  Road
-  Railway Track
-  District Headquarter
-  Taluk Headquarter
-  Town
-  Tourist Place

